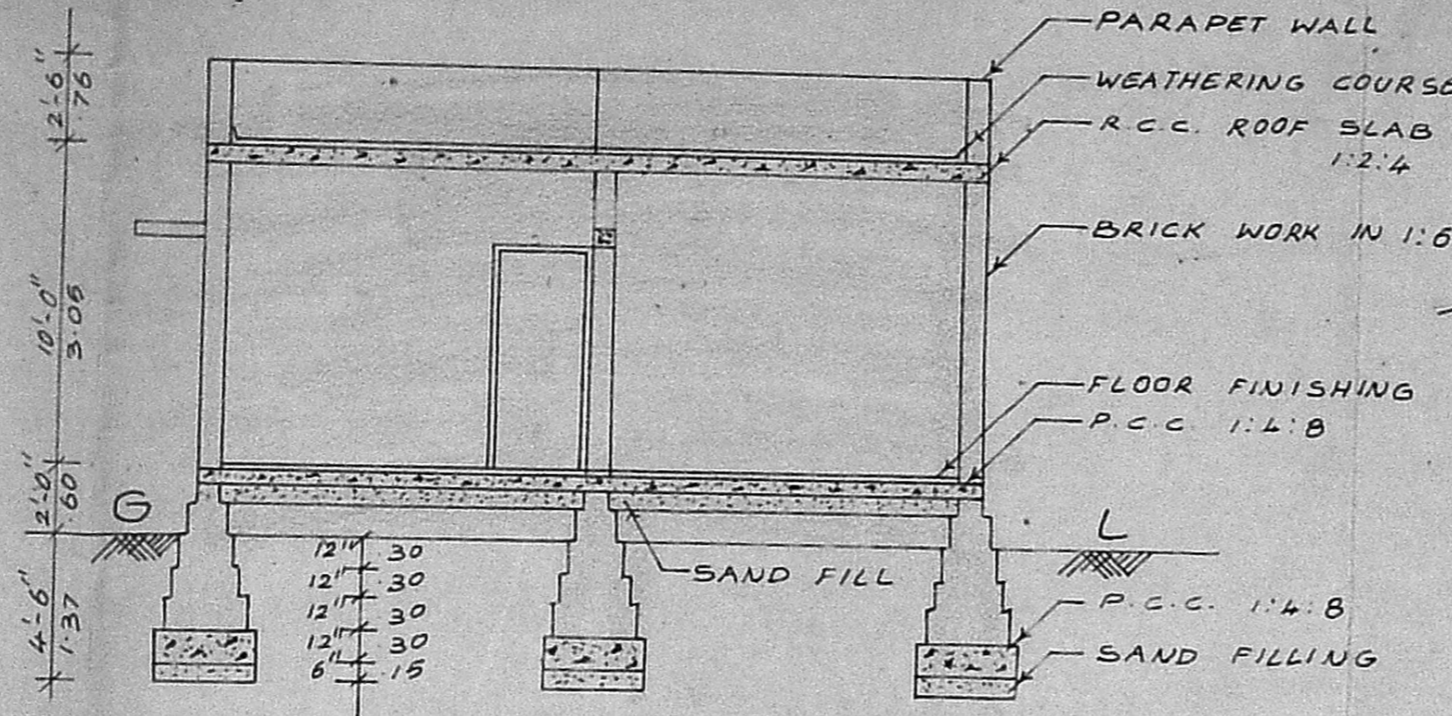
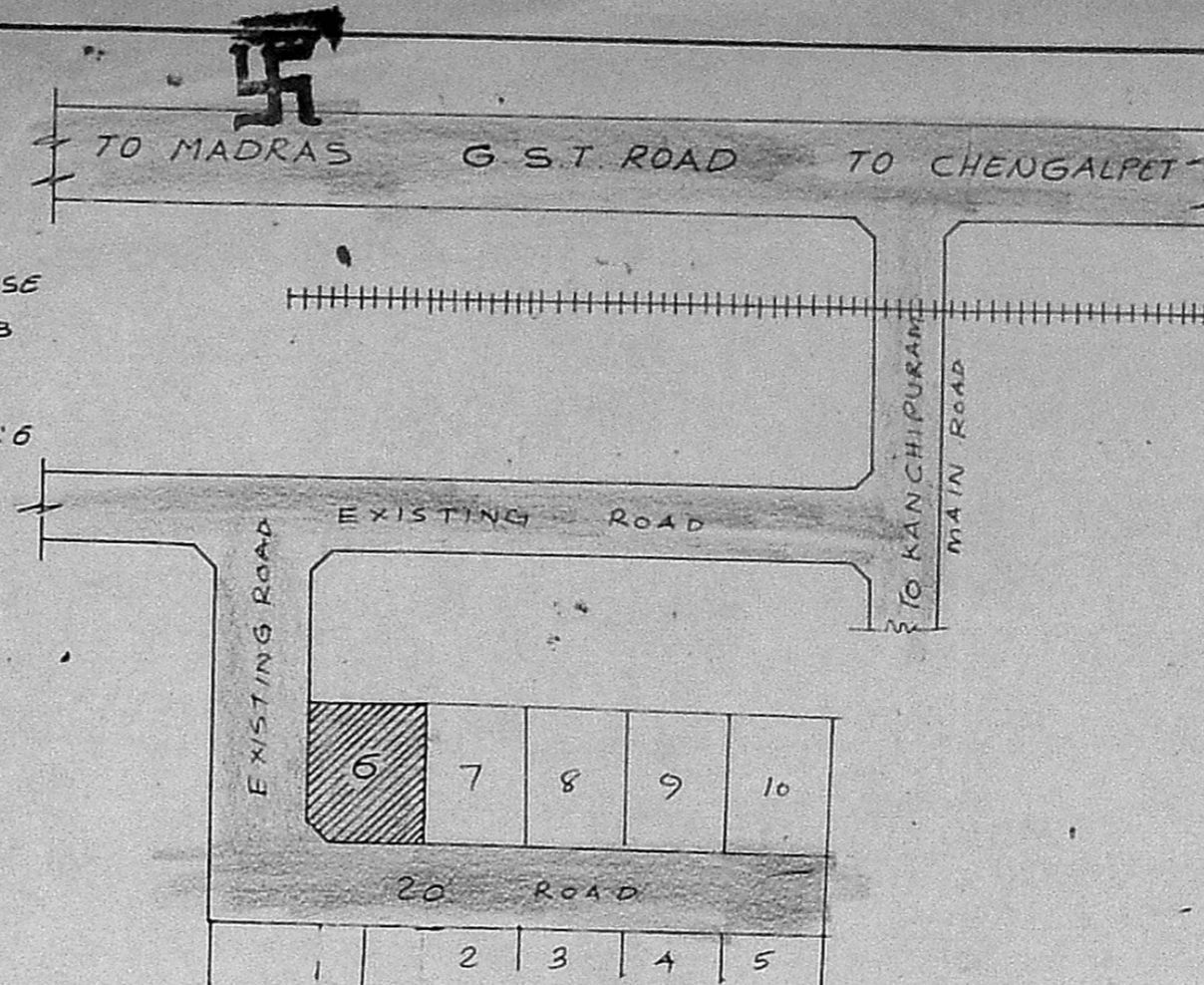


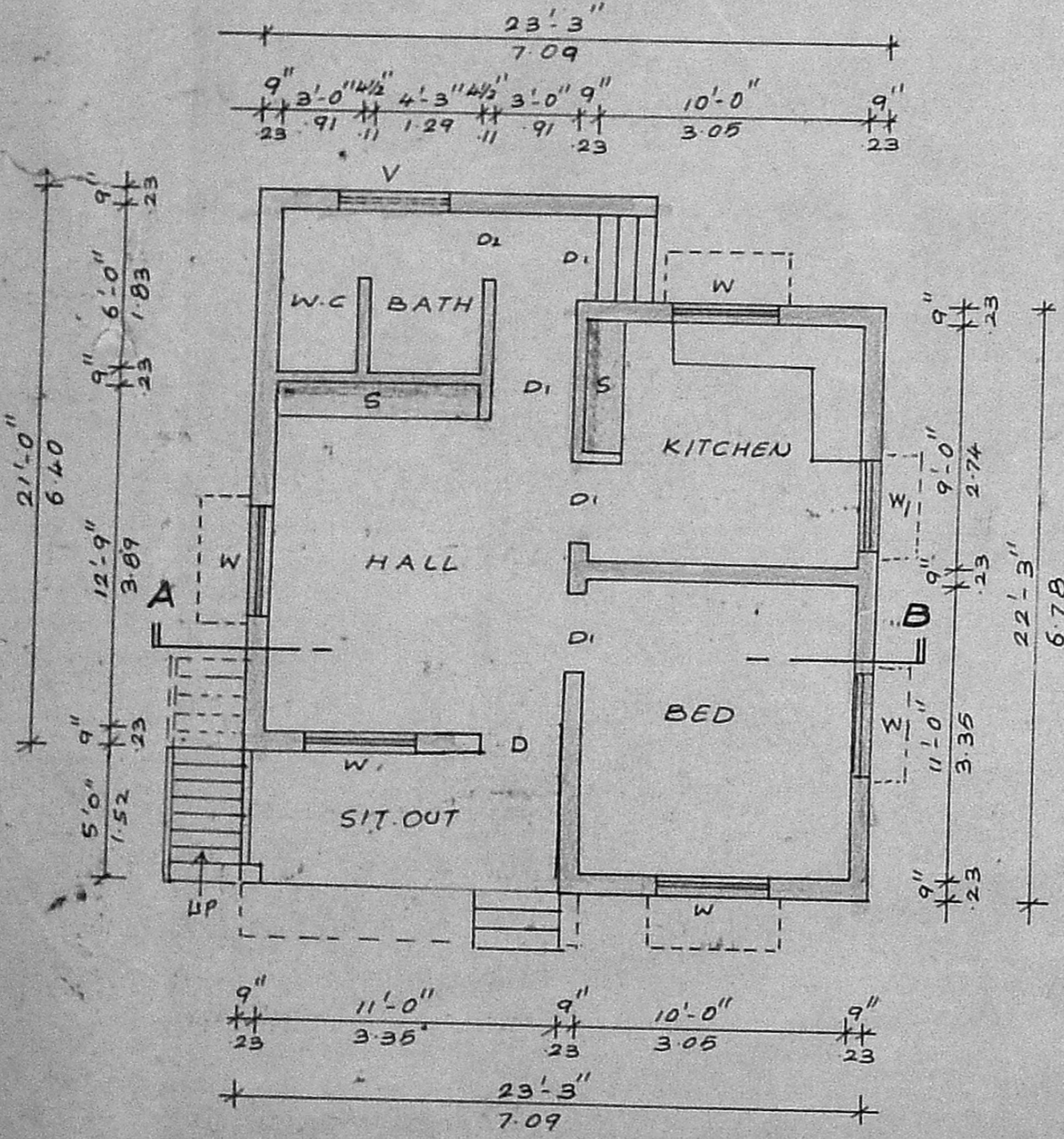
ELEVATION



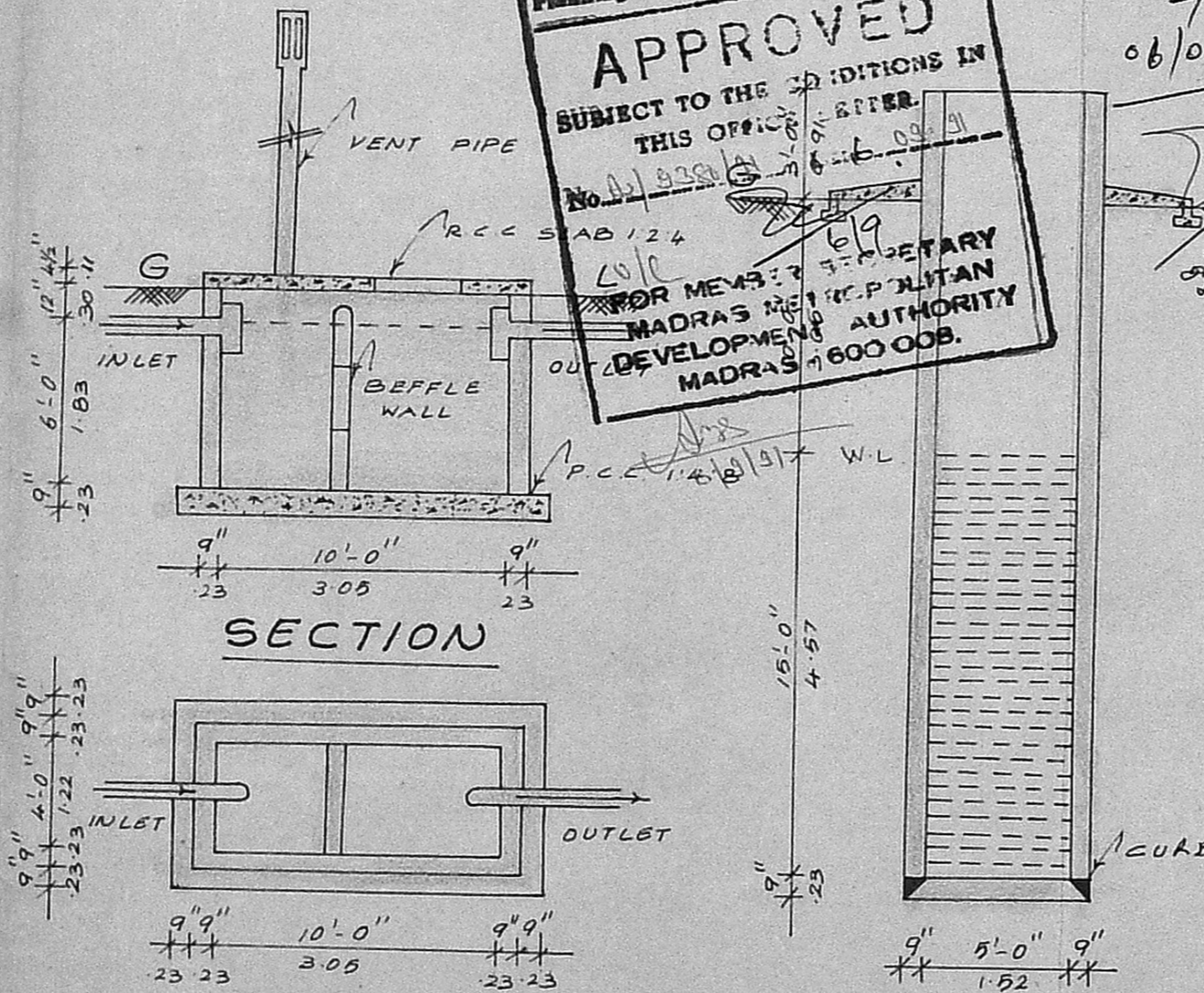
SECTION ON AB



KEY PLAN (NOT TO SCALE)

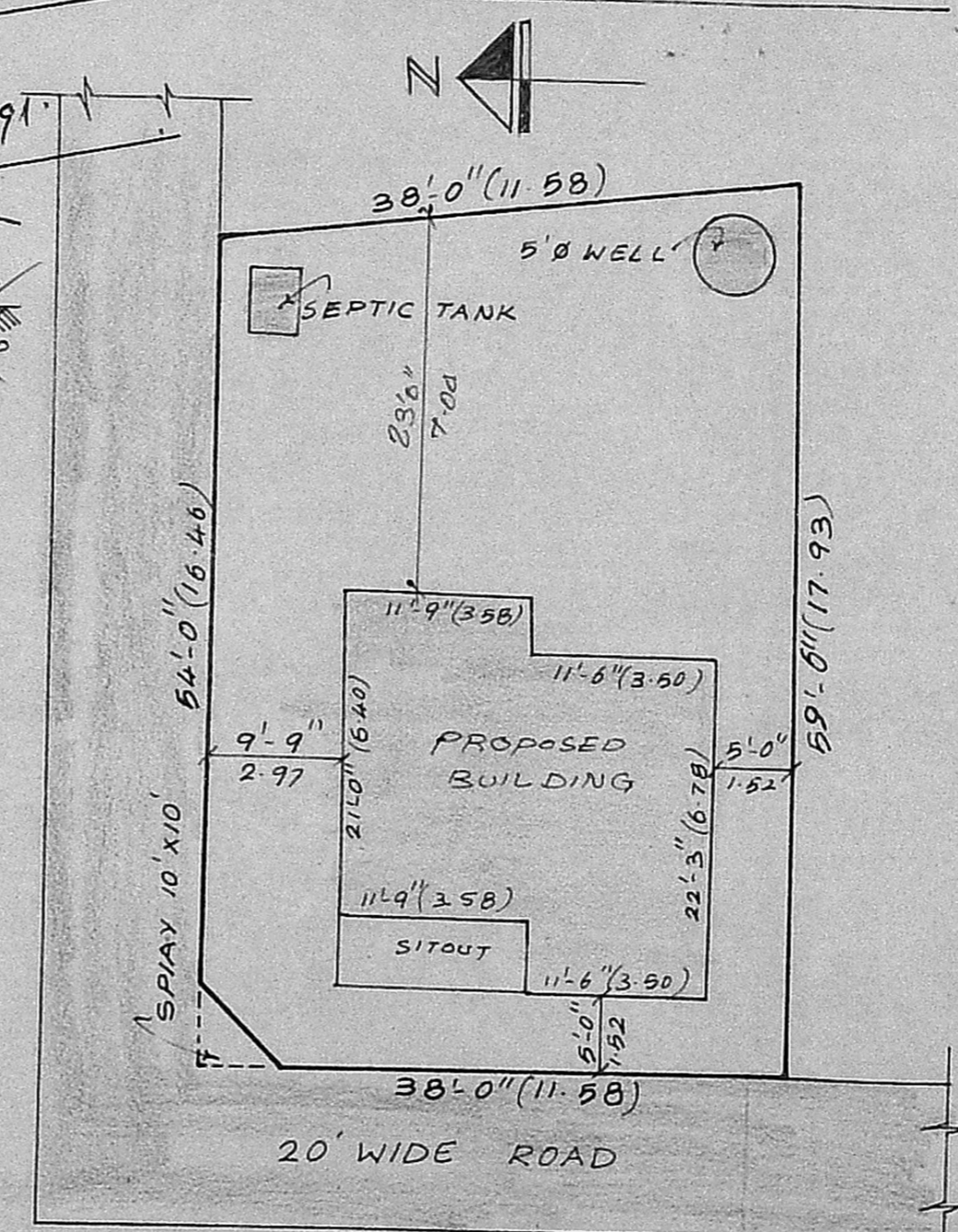


GROUND FLOOR PLAN



PLAN ON SPTIC TANK

DETAILS OF WELL



SITE PLAN (SCALE: 1"=12'-0")

Planning Permit No. A/1082/91
APPROVED
 SUBJECT TO THE CONDITIONS IN THIS OFFICE
 No. A/928/91
 FOR MEMORANDUM
 MADRAS MUNICIPAL CORPORATION
 DEVELOPMENT AUTHORITY
 MADRAS 600 008.

A/9380/91
 06/06/91

PLAN SHOWING THE PROPOSED CONSTRUCTION OF RESIDENTIAL BUILDING AT PLOT NO. 6, PATTYAMMAN NAGAR, IN R.S. NO. 76 PART OF VANDALLOOR VILLAGE, CHENGALPET DISTRICT.



SCALE: 1"=6'-0"

COLOUR INDEX

PROPOSED CONSTRUCTION	
SITE BOUNDARY	
EXISTING ROADS	

SCHEDULE OF JOINERY

D	DOOR	3'-3" X 7'-0"	1.00 X 2.13
D ₁	DOOR	3'-0" X 7'-0"	0.91 X 2.13
W	WINDOW	4'-0" X 4'-6"	1.22 X 1.37
V	VENTILATOR	4'-0" X 2'-0"	1.22 X 0.61
W ₂	WINDOW	3'-0" X 4'-6"	0.91 X 1.37

AREA PARTICULARS

SITE EXTENT : 2161 SQ. FT. (200.83 SQ. M)
 BUILTUP AREA : 503 SQ. FT. (46.74 SQ. M)
 SITOUT AREA : 59 SQ. FT. (5.46 SQ. M)

C. ARUNDA
 OWNER.

M. Venugopal
 M. VENUGOPAL
 A.I.E.E. (R.A.S.)
 CONSULTING CIVIL ENGINEER
 LICENSED SURVEYOR - CLASS II
 CORPORATION (N.C.B.) MADRAS
 33 WELLS ROAD
 MUMBAMBAK M.L. (M)
 MADRAS 600 028

LICENSED SURVEYOR